

SERVICES OFFSET TABLE

STREET NAME	GAS		NON-DRINKING WATER		DRINKING WATER		OPTICAL FIBER		ELECTRICITY				SEWER		STREET TREES	
	SIDE	OFFSET	SIDE	OFFSET	SIDE	OFFSET	SIDE	OFFSET	UG CABLE	POLE	POLE	POLE	SIDE	OFFSET	SIDE	OFFSET
MAGENTA DRIVE (NORTH OF SCARLET PARKWAY)	E	2.10	E	2.50	E	2.95	W	1.85	W	2.50	BOK	1.00	W	1.00	E	150
MAGENTA DRIVE (SOUTH OF SCARLET PARKWAY)	E	2.10	E	2.50	E	2.95	W	0.40	W	1.10	BOK	1.00	-	-	E	150
SCARLET PARKWAY (NORTH/SOUTH)	E	2.80	E	3.25	E	3.70	E	1.80	E	2.20	BOK	1.00	E	1.00	W	150
SCARLET PARKWAY (EAST/WEST)	N	2.10	N	2.50	N	2.95	S	2.20	S	2.90	BOK	1.00	N/S	1.00/120	N	150
AZURE ROAD	S	2.10	S	2.50	S	2.95	N	1.85	N	2.50	BOK	1.00	N	1.00	S	150
CERULEAN STREET	N	2.10	N	2.50	N	2.95	S	1.90	S	2.60	BOK	1.00	S	1.00	N	150
FANDANGO AVE	-	-	-	-	-	-	S	3.40	S	4.10	BOK	1.00	-	-	S	150

1. OPTICAL FIBER & U/G ELECTRICITY CABLES TO BE CONSTRUCTED IN A COMMON TRENCH IN ACCORDANCE WITH ELECTRICAL AUTHORITY STANDARD DRAWINGS.  
2. GAS & WATER MAINS TO BE CONSTRUCTED IN A COMMON TRENCH.

LEGEND

DESCRIPTION	EXISTING	PROPOSED
WATER MAIN - DRINKING WATER	--- DW ---	--- DW ---
WATER MAIN - NON-DRINKING WATER	--- NDW ---	--- NDW ---
UNDERGROUND ELECTRICITY	--- E ---	--- E ---
OPTIC FIBRE	--- OF ---	--- OF ---
GAS MAIN	--- G ---	--- G ---
BRANCH SEWER & MANHOLE	--- S ---	--- S ---
SEWER & MANHOLE	--- S ---	--- S ---
CENTRAL INVERT	--- > ---	--- > ---
COUNCIL STORMWATER DRAIN & PIT	--- S ---	--- S ---
STORMWATER DRAINAGE PROPERTY INLETS	--- S ---	--- S ---
MELBOURNE WATER STORMWATER DRAIN & PIT	--- S ---	--- S ---
HOUSE DRAIN	--- S ---	--- S ---
CONCRETE VEHICLE CROSSING	--- S ---	--- S ---
SURFACE CONTOUR MAJOR	--- S2.00 ---	--- S2.00 ---
FALL OF DESIGN SURFACE	--- S2.00 ---	--- S2.00 ---
100 YEAR OVERLAND FLOW PATH	--- S2.00 ---	--- S2.00 ---
SIGN AND POST	--- S2.00 ---	--- S2.00 ---
LIMIT OF WORKS	--- S2.00 ---	--- S2.00 ---
SURFACE LEVEL	43.21	FS43.33
RIDGE SURFACE LEVEL	43.21	FR43.33
WATER & GAS CONDUIT	--- S2.00 ---	--- S2.00 ---
GUARD FENCE	--- S2.00 ---	--- S2.00 ---
FILLING GREATER THAN 200mm	--- S2.00 ---	--- S2.00 ---
FOOTPATH	--- S2.00 ---	--- S2.00 ---
SHARED PATH	--- S2.00 ---	--- S2.00 ---

E	26.05.22	AT	<i>B. J-MONCK</i>	<i>B. J-MONCK</i>	MODIFIED SCARLET PARKWAY ROAD RESERVE
D	14.02.22	DW	KCL	B. J-MONCK	AMENDED AS PER COUNCIL COMMENTS – RE-ISSUED FOR APPROVAL
C	15.11.21	AM	KCL	B. J-MONCK	MAGENTA DRIVE ROAD RESERVE WIDENED
B	08.10.21	KCL	KCL	B. J-MONCK	ADDED INDENTED PARKING; REVISED LOT LAYOUT
A	23.09.21	KCL	KCL	B. J-MONCK	ISSUED FOR APPROVAL
REV	DATE	DRN	OKD	APP	AMENDMENT

H: 1:500  
SCALE @ A1

COPYRIGHT  
The concepts and information contained in this document are the Copyright of Cossill & Webley Consulting Engineers. Use or copying of the document in whole or part without the written permission of Cossill & Webley Consulting Engineers constitutes an infringement of copyright.  
This plan is not to be used for construction unless issued as revision 0 or higher

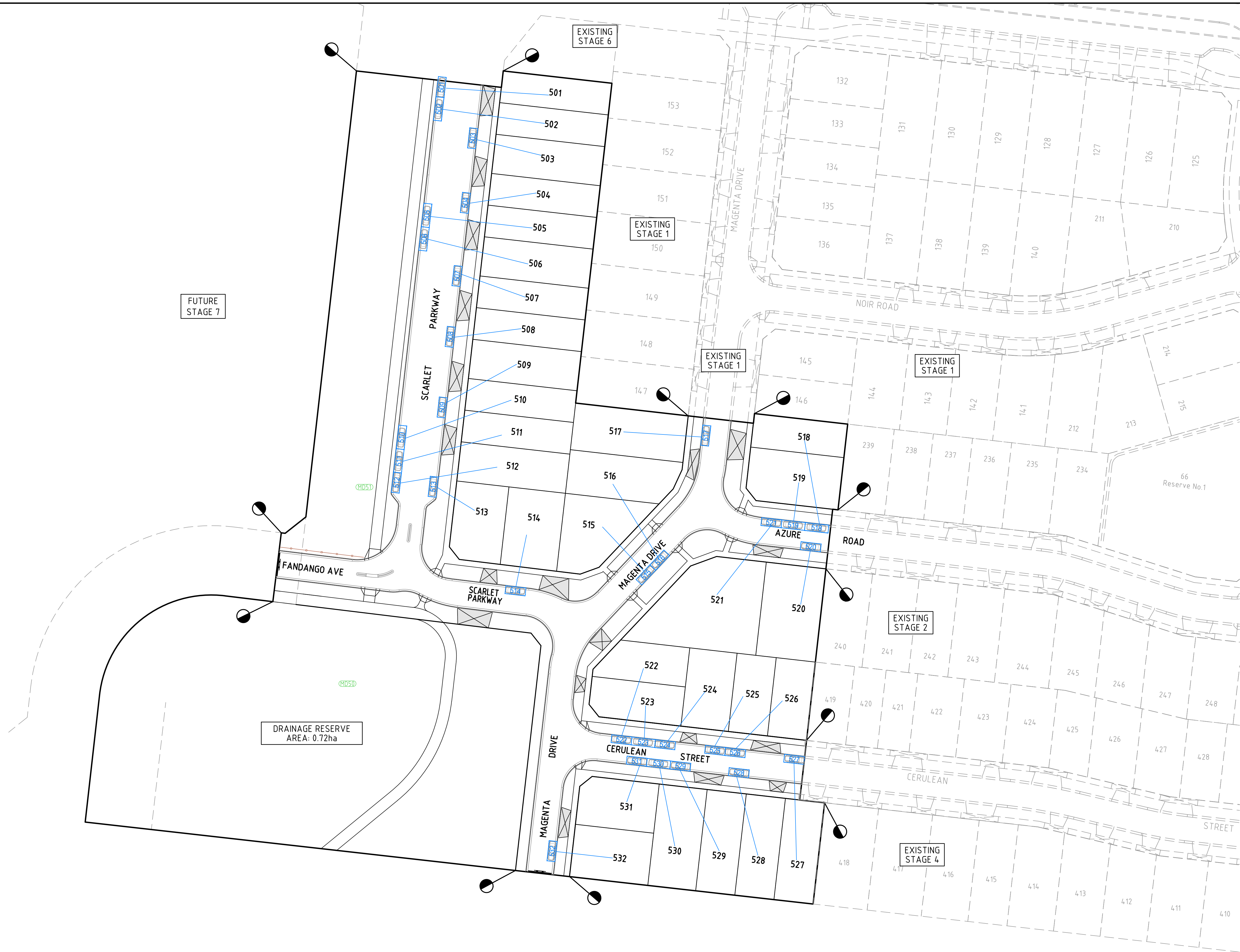

**Cossill & Webley**  
CONSULTING ENGINEERS  
Mailing Address  
PO Box 33152  
Melbourne VIC 3004  
T (03) 8548 1560  
Street Address  
Level 20, 390 St Kilda Road  
Melbourne VIC 3004  
E melbourne@cosweb.com.au



CLIENT  
**JINDING**  
APPROVED  
DESIGNED  
M. NGUYEN  
SCALE  
1:500

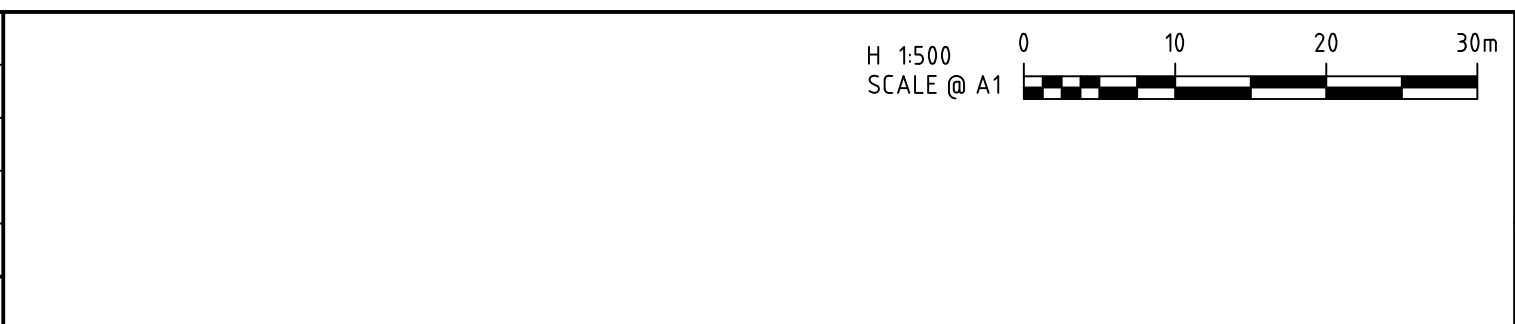
PROJECT  
THE PATCH - STAGE 05  
TITLE  
DETAIL PLAN  
MUNICIPALITY  
CITY OF WHITTLESEA  
PP No.  
717154  
DRAWING No.  
3201-05-910  
REVISION  
E

A1  
ORIGINAL SIZE





E	26.05.22	AT			EXISTING LINEWORK FIXED, LOT AREAS HIDDEN
D	14.02.22	DW	KCL	B. J-MONCK	AMENDED AS PER COUNCIL COMMENTS - RE-ISSUED FOR APPROVAL
C	15.11.21	AM	KCL	B. J-MONCK	MAGENTA DRIVE ROAD RESERVE WIDENED
B	07.10.21	KCL	KCL	B. J-MONCK	ADDED INDENTED PARKING; REVISED LOT LAYOUT
A	23.09.21	KCL	KCL	B. J-MONCK	ISSUED FOR APPROVAL
REV	DATE	DRN	CKD	APP	AMENDMENT



**COPYRIGHT**  
The concepts and information contained in this document are the Copyright of Cossill & Webley Consulting Engineers. Use or copying of the document in whole or part without the written permission of Cossill & Webley Consulting Engineers constitutes an infringement of copyright.

This plan is not to be used for construction unless issued as revision 0 or higher

**Mailing Address**  
PO Box 33152  
Melbourne VIC 3004  
T (03) 8548 1560

**Street Address**  
Level 20, 390 St Kilda Road  
Melbourne VIC 3004  
E melbourne@cosweb.com.au

CLIENT

APPROVED

DESIGNED

M. NGUYEN

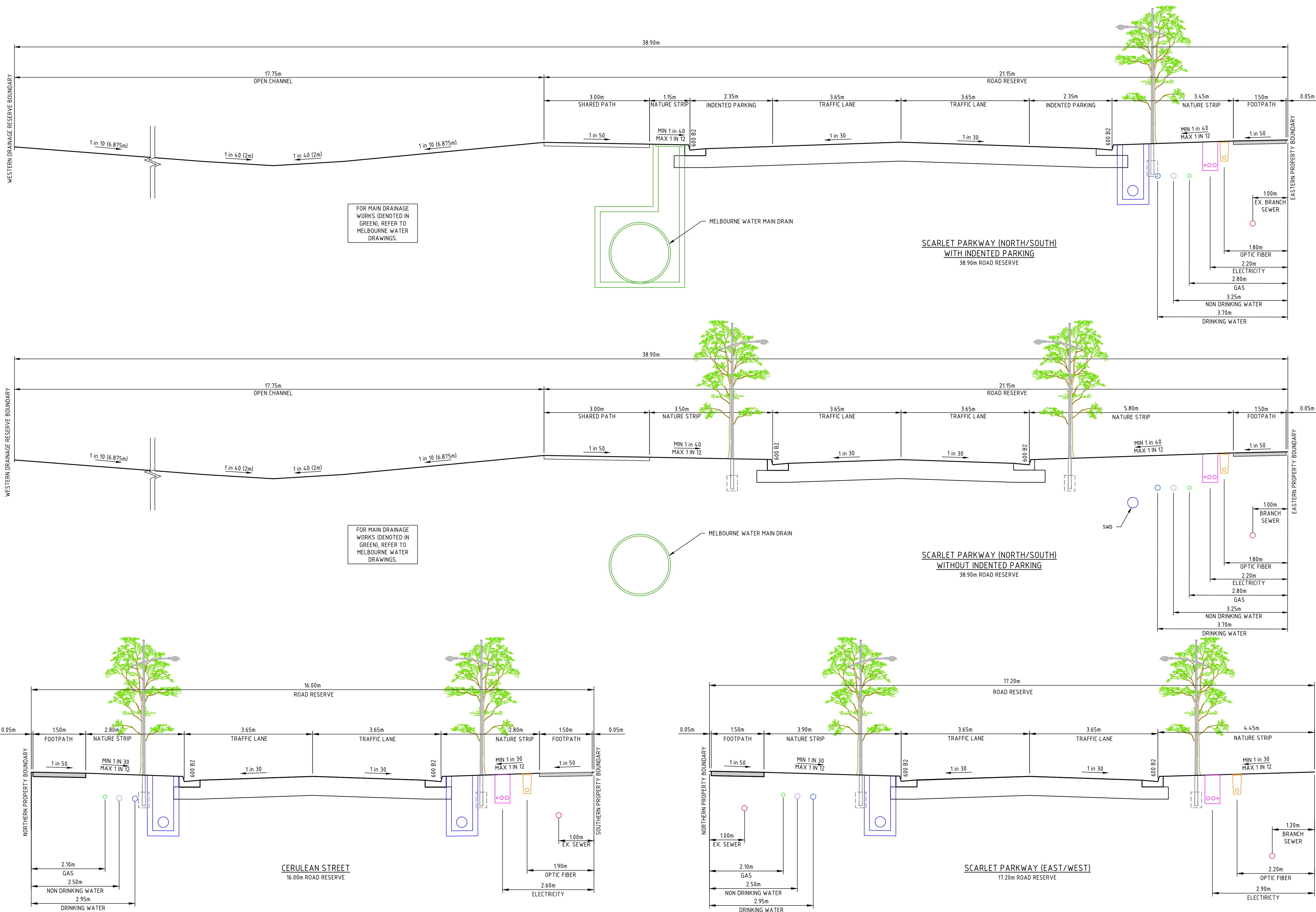
SCALE



1:500

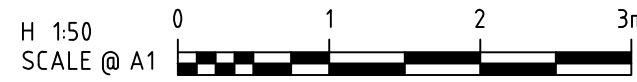
PROJECT	THE PATCH - STAGE 05	
TITLE	PARKING LAYOUT	
MUNICIPALITY	CITY OF WHITTLESEA	
PP No.	717154	DRAWING No.
3201-05-920		REVISION
		E

ORIGINAL SIZE  
A1





D	26.05.22	AT			UPDATED MODIFIED SCARLET PARKWAY ROAD RESERVE, ADDED PIT WALLS
C	14.02.22	DW	KCL	B. J-MONCK	AMENDED AS PER COUNCIL COMMENTS – RE-ISSUED FOR APPROVAL
B	07.10.21	KCL	KCL	B. J-MONCK	ADDED INDENTED PARKING
A	23.09.21	KCL	KCL	B. J-MONCK	ISSUED FOR APPROVAL
REV	DATE	DRN	OKD	APP	AMENDMENT



COPYRIGHT  
The concepts and information contained in this document are the Copyright of Cossill & Webley Consulting Engineers. Use or copying of the document in whole or part without the written permission of Cossill & Webley Consulting Engineers constitutes an infringement of copyright.

This plan is not to be used for construction unless issued as revision 0 or higher.

**Cossill & Webley**  
CONSULTING ENGINEERS

Mailing Address  
PO Box 33152  
Melbourne VIC 3004  
T (03) 8548 1560

Street Address  
Level 20, 390 St Kilda Road  
Melbourne VIC 3004  
E melbourne@cosweb.com.au

CLIENT  
**JINDING**

APPROVED  
*[Signature]*

DESIGNED  
M. NGUYEN

SCALE  
1:50

PROJECT  
THE PATCH - STAGE 05

TITLE  
TYPICAL ROAD CROSS SECTIONS  
(SHEET 1 OF 2)  
CITY OF WHITTLESEA

MUNICIPALITY  
CITY OF WHITTLESEA

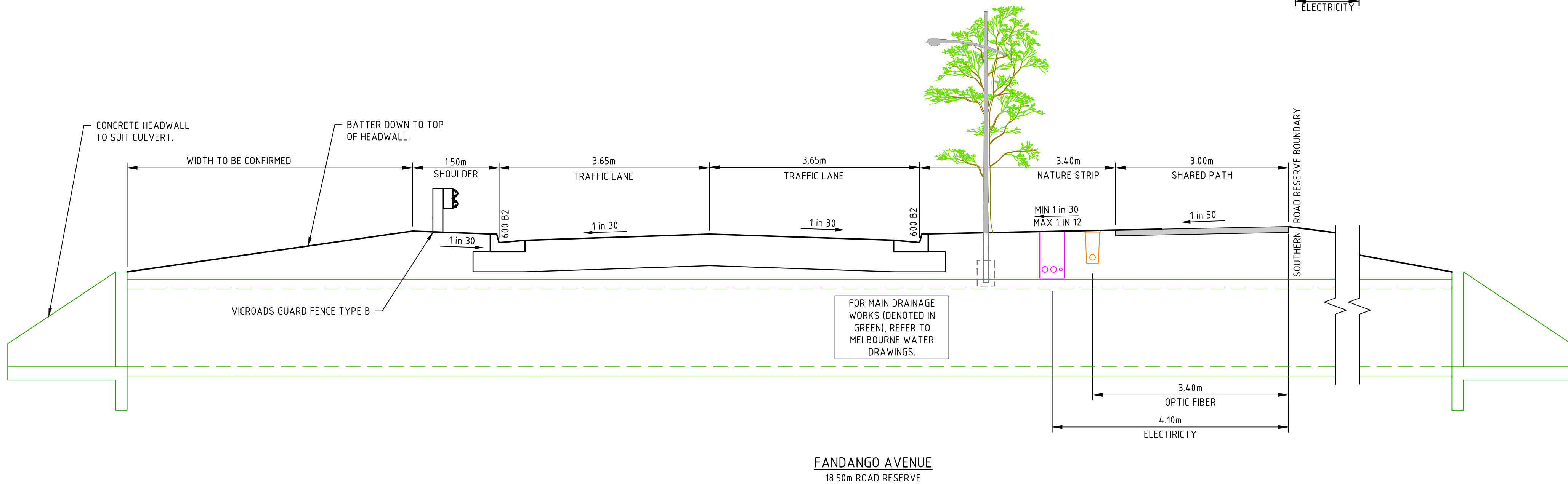
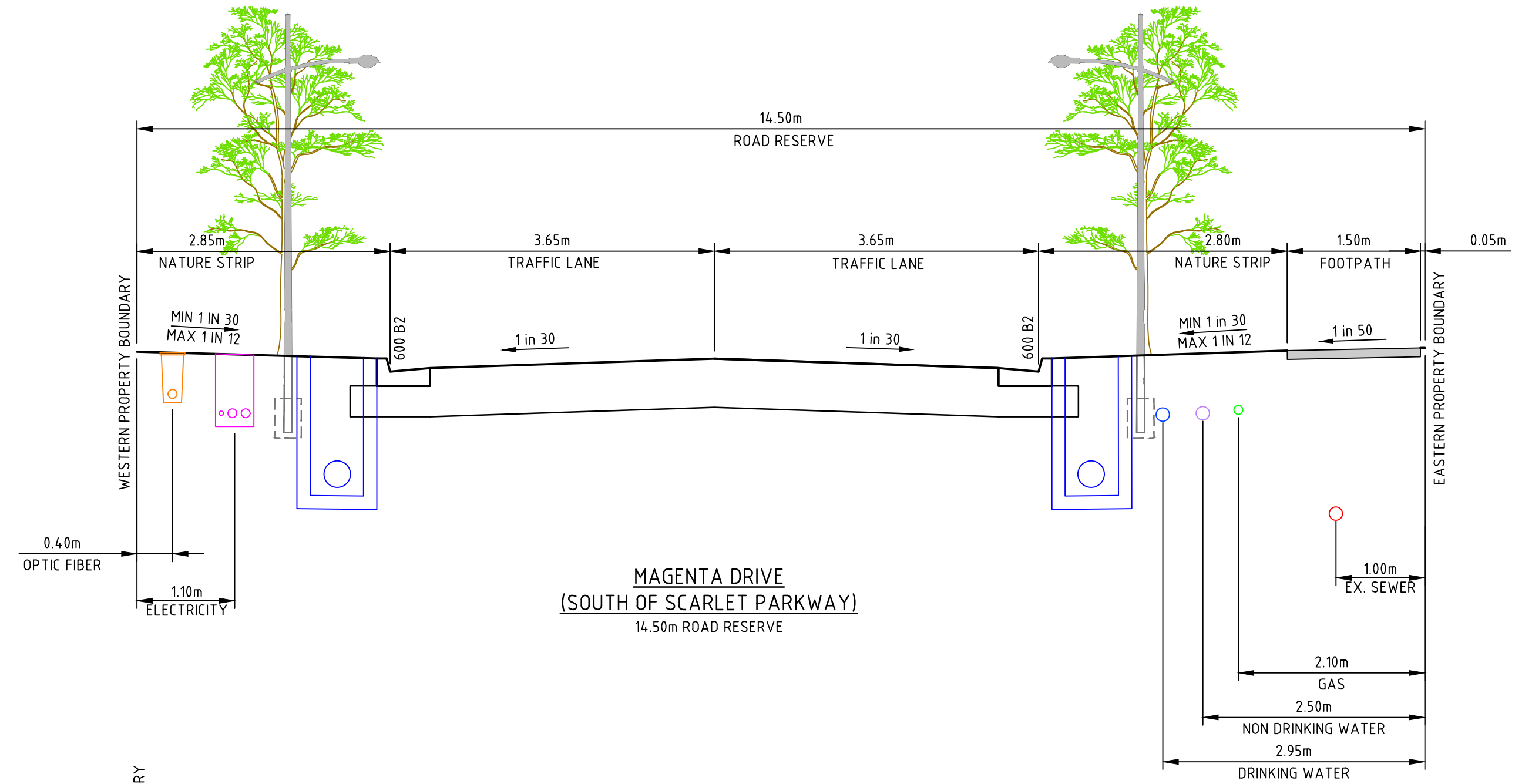
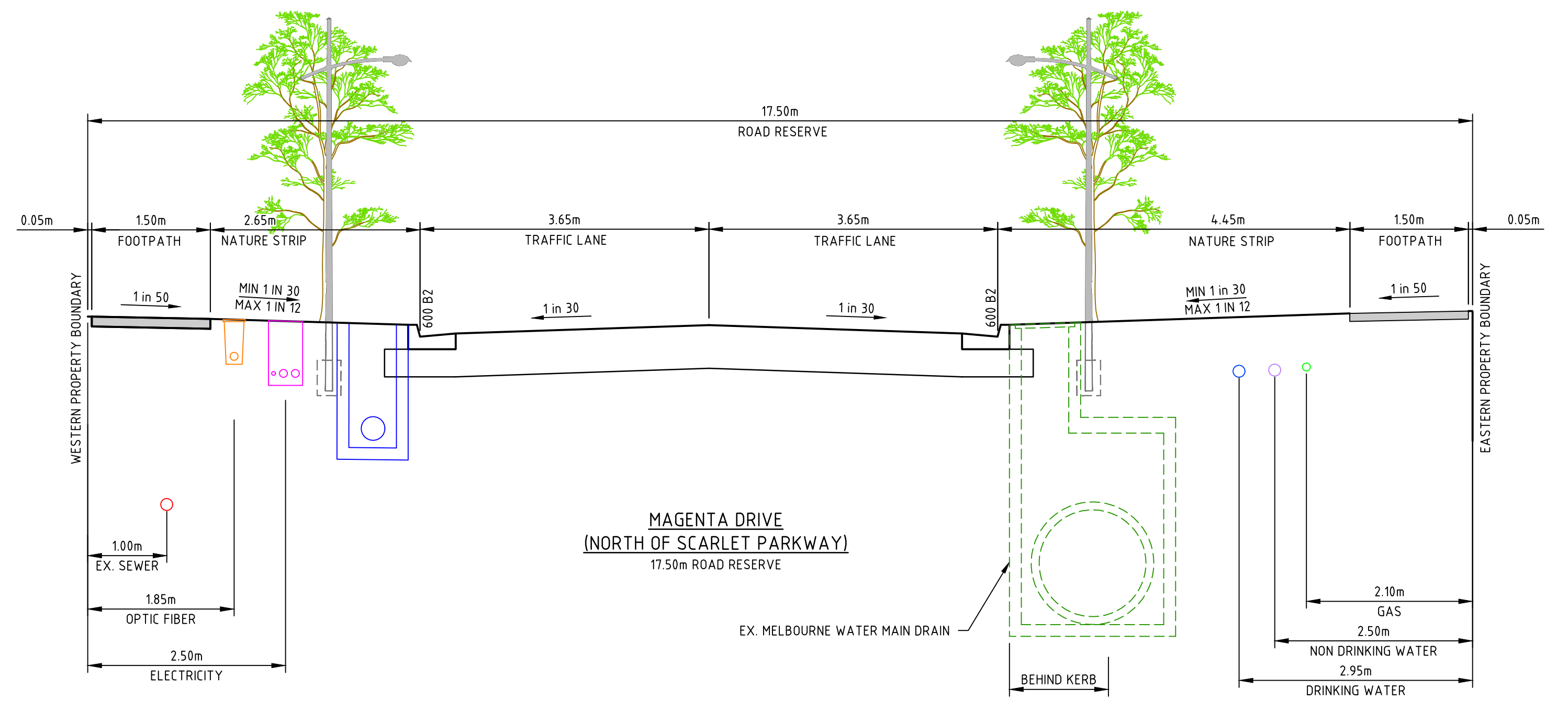
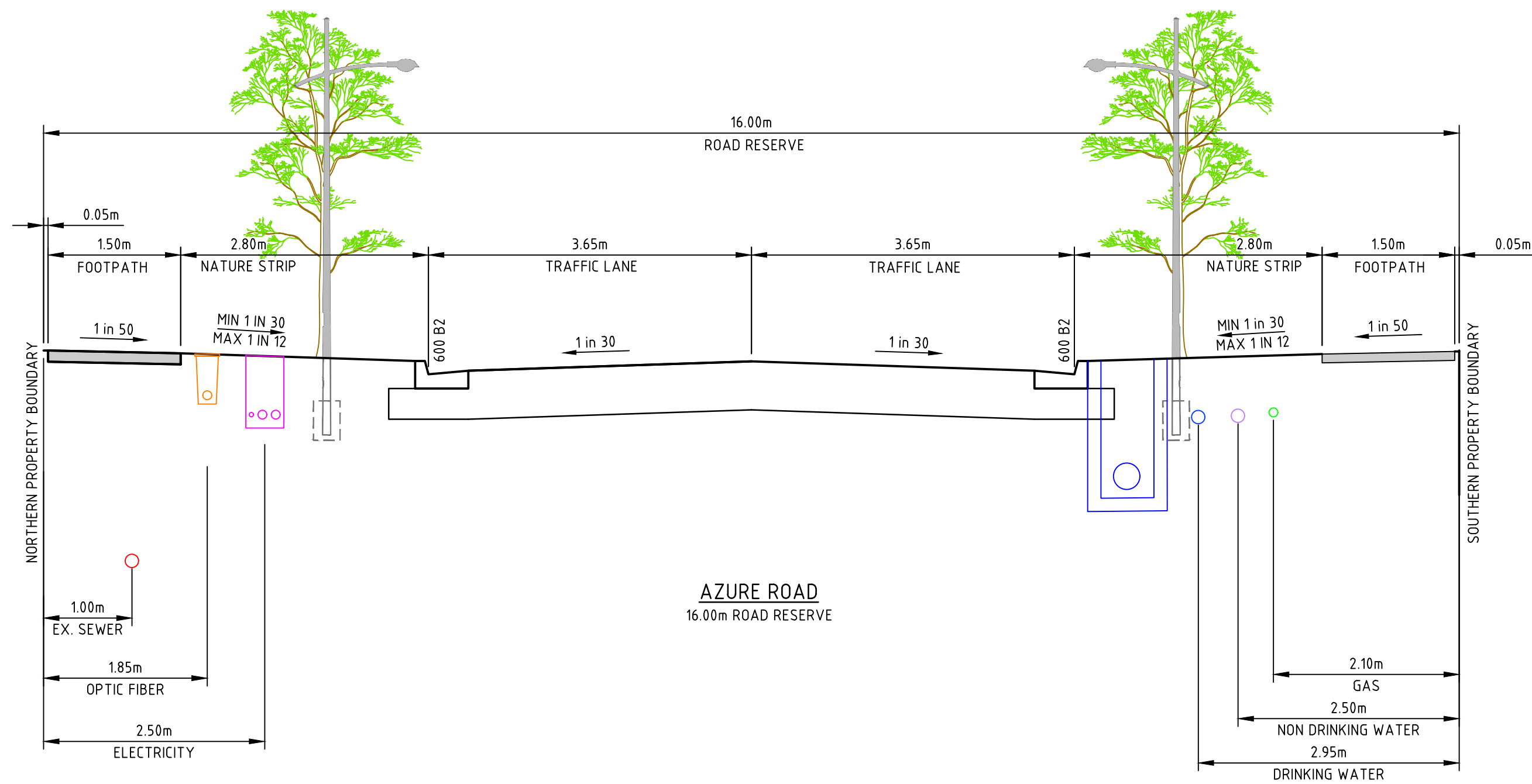
PP No.  
717154



DRAWING No.  
3201-05-930

REVISION  
D

ORIGINAL SIZE  
A1





D	26.05.22	AT			UPDATED ROAD X TO FANDANGO AVE & ADDED GUARD RAIL, ADDED PIT WALLS
C	14.02.22	TP	KCL	B. J-MONCK	ROAD X SECTION ADDED
B	15.11.21	AM	KCL	B. J-MONCK	MAGENTA DRIVE 16M ROAD RESERVE SECTION REMOVED
A	23.09.21	KCL	KCL	B. J-MONCK	ISSUED FOR APPROVAL
REV	DATE	DRN	OKD	APP	AMENDMENT



**COPYRIGHT**  
The concepts and information contained in this document are the Copyright of Cossill & Webley Consulting Engineers. Use or copying of the document in whole or part without the written permission of Cossill & Webley Consulting Engineers constitutes an infringement of copyright.

This plan is not to be used for construction unless issued as revision 0 or higher

**Cossill & Webley**  
CONSULTING ENGINEERS

Mailing Address  
PO Box 33152  
Melbourne VIC 3004  
T (03) 8548 1560

Street Address  
Level 20, 390 St Kilda Road  
Melbourne VIC 3004  
E melbourne@cosweb.com.au

**CLIENT**  
**JINDING**

**APPROVED**  
*[Signature]*

**DESIGNED**  
M. NGUYEN

**SCALE**  
1:50

**PROJECT**  
THE PATCH - STAGE 05

**TITLE**  
TYPICAL ROAD CROSS SECTIONS  
(SHEET 2 OF 2)  
CITY OF WHITTLESEA

**MUNICIPALITY**  
CITY OF WHITTLESEA

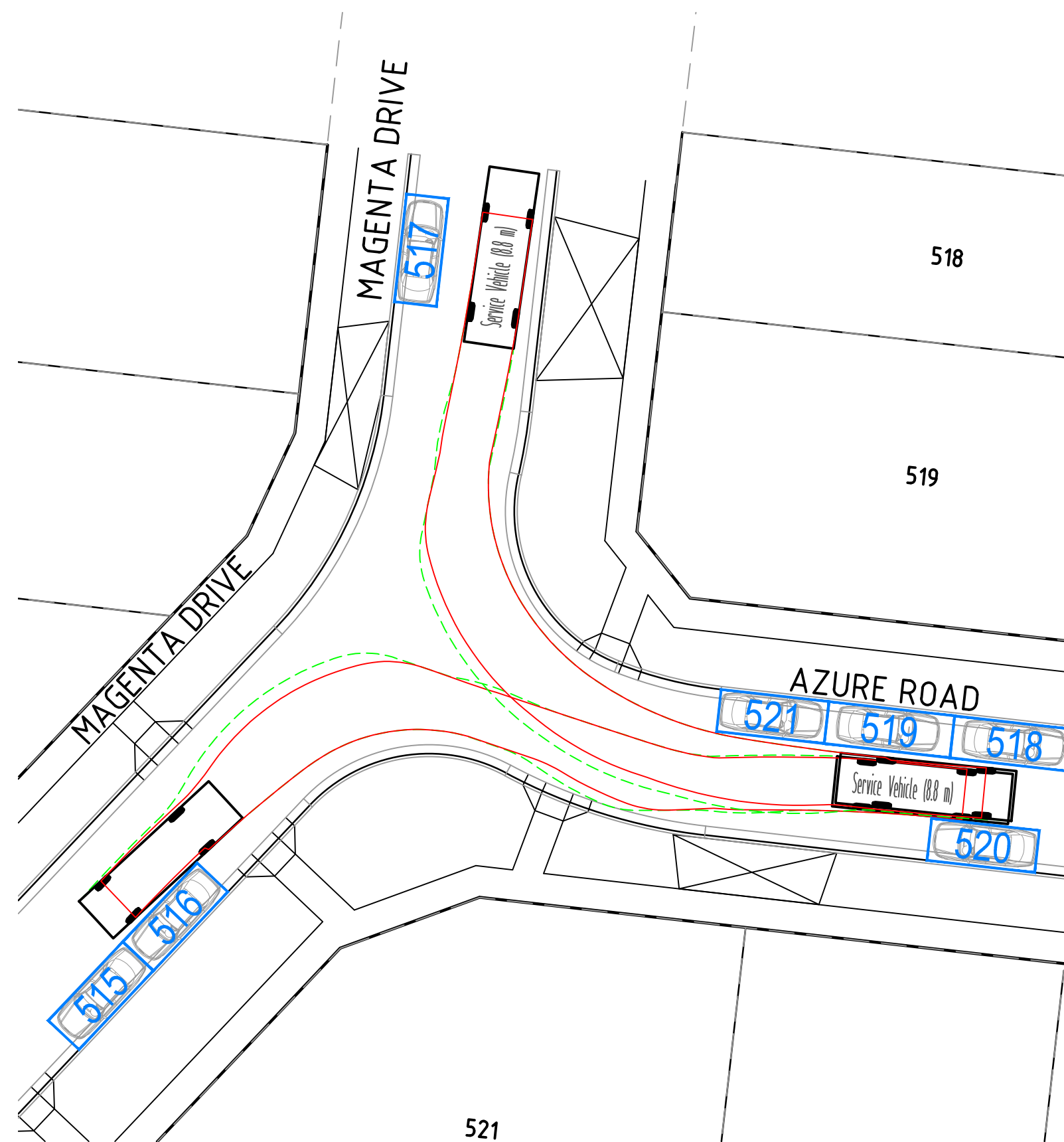

**PP No.**  
717154

**DRAWING No.**  
3201-05-931

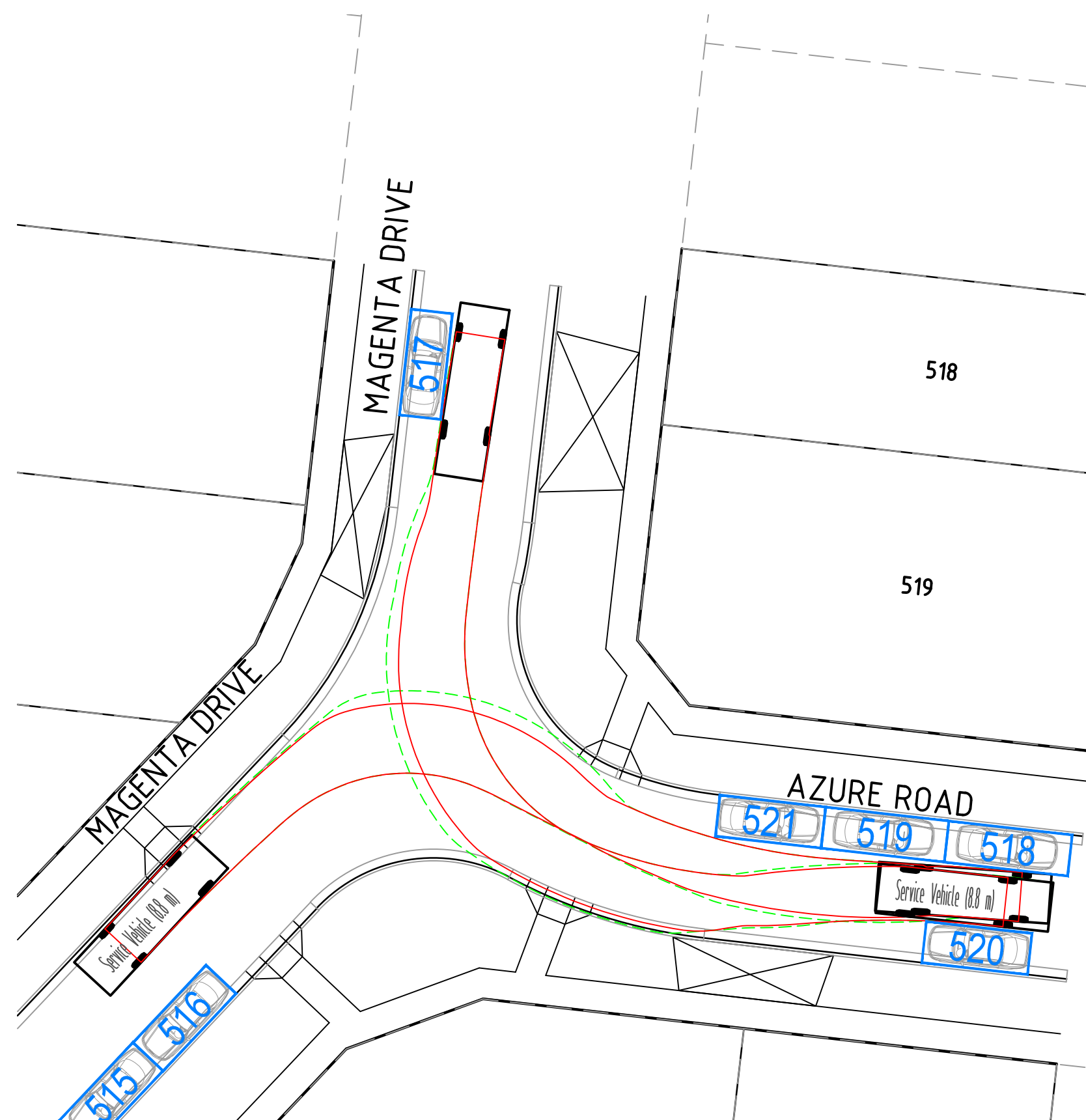
**REVISION**  
D

ORIGINAL SIZE  
A1



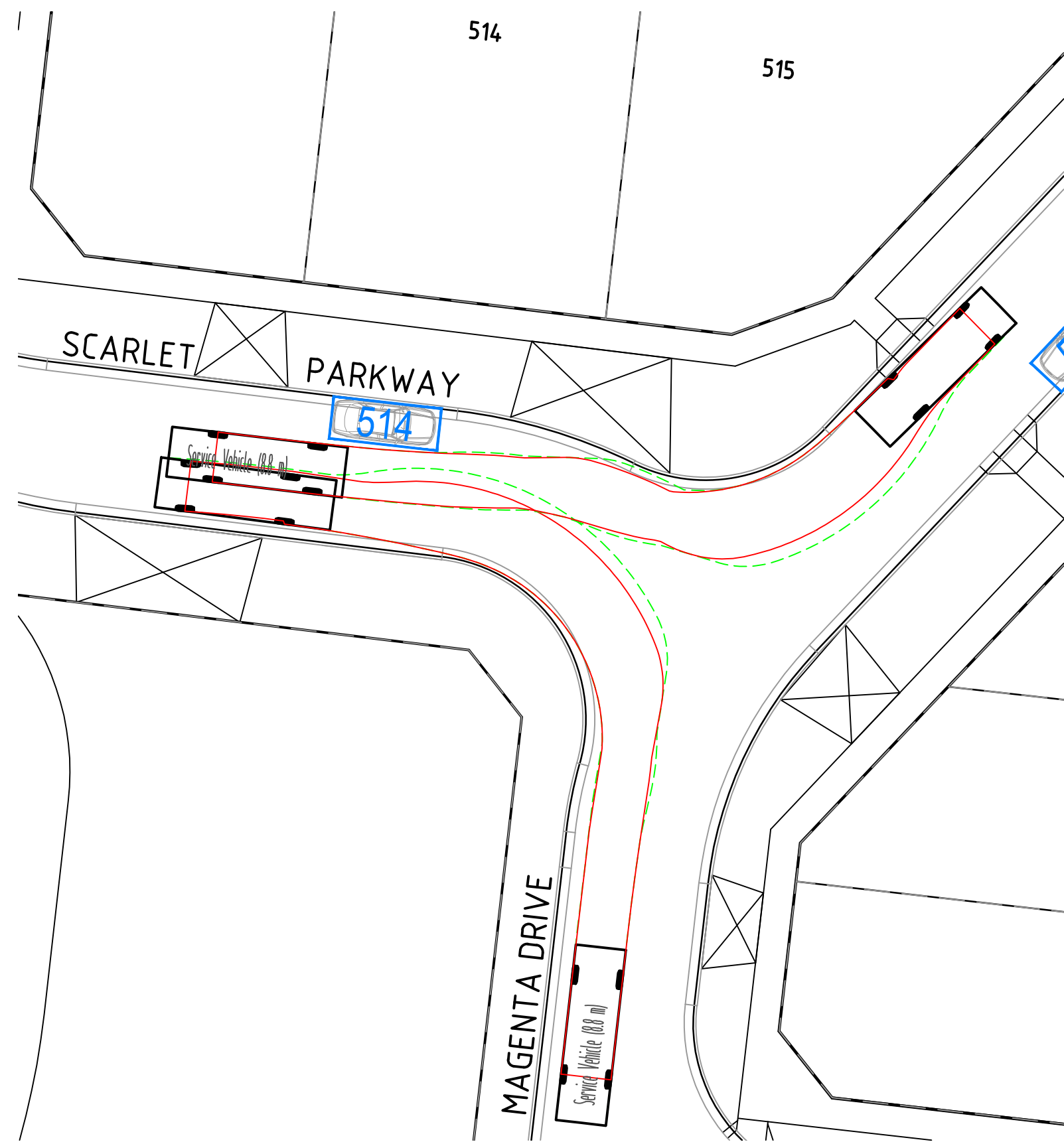


LEFT IN LEFT OUT

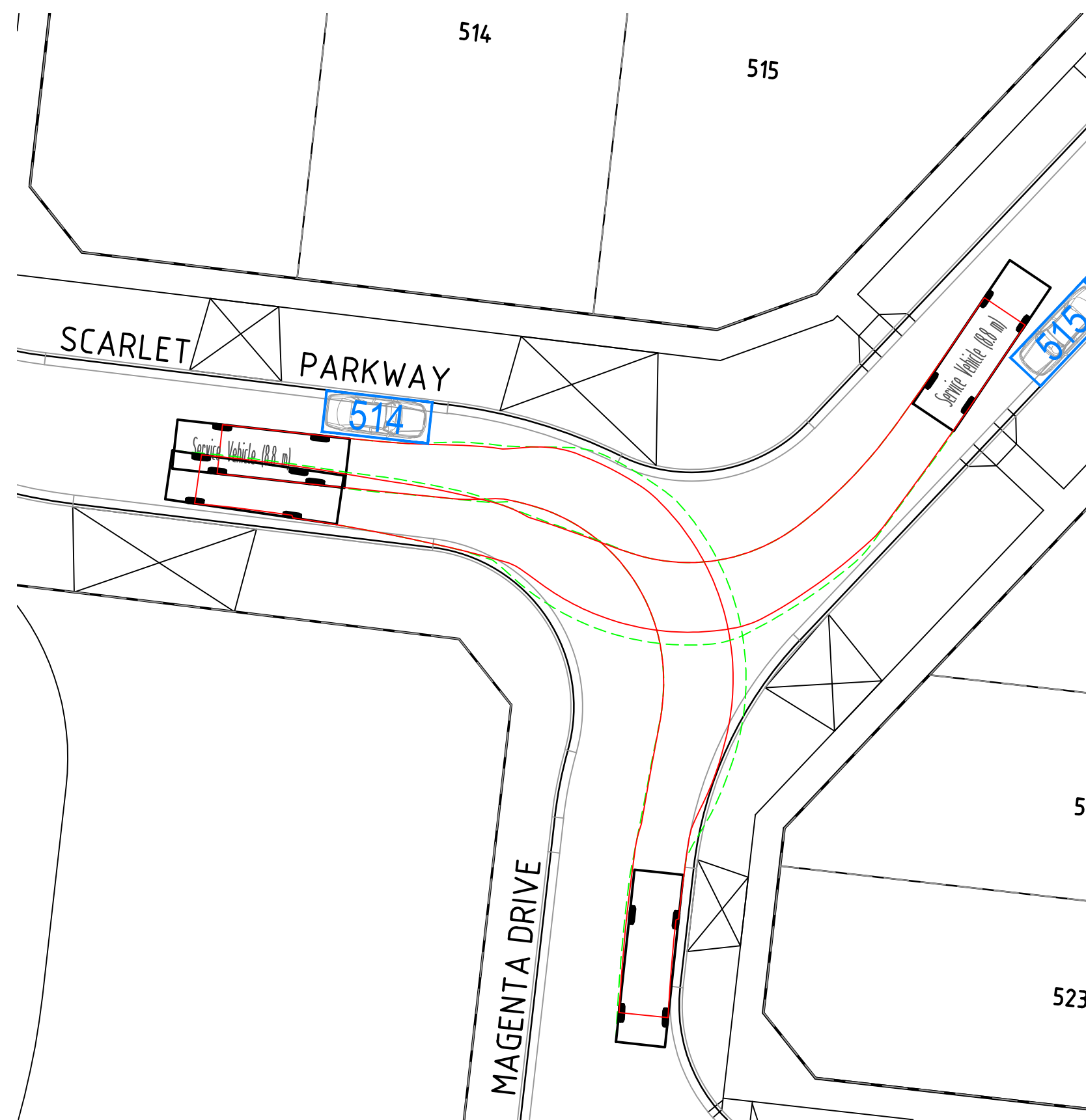


RIGHT IN RIGHT OUT

INTERSECTION OF AZURE ROAD & MAGENTA DRIVE

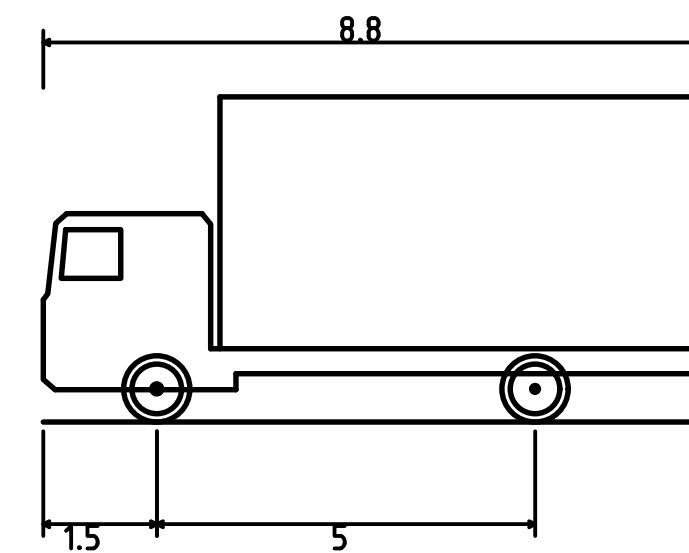


LEFT IN LEFT OUT





RIGHT IN RIGHT OUT

INTERSECTION OF SCARLET PARKWAY & MAGENTA DRIVE



Service Vehicle (8.8 m)  
Overall Length  
Overall Width  
Overall Body Height  
Min Body Ground Clearance  
Track Width  
Lock-to-lock time  
Curb to Curb Turning Radius

D	26.05.22	AT			PATHS AMENDED TO AVOID PARKING LAYOUT
C	14.02.22	DW	KCL	B. J-MONCK	AMENDED AS PER COUNCIL COMMENTS - RE-ISSUED FOR APPROVAL
B	15.11.21	AM	KCL	B. J-MONCK	MAGENTA DRIVE ROAD RESERVE WIDENED
A	23.09.21	KCL	KCL	B. J-MONCK	ISSUED FOR APPROVAL
REV	DATE	DRN	OKD	APP	AMENDMENT

H: 1:250  
SCALE @ A1



**COPYRIGHT**  
The concepts and information contained in this document are the Copyright of Cossill & Webley Consulting Engineers. Use or copying of the document in whole or part without the written permission of Cossill & Webley Consulting Engineers constitutes an infringement of copyright.

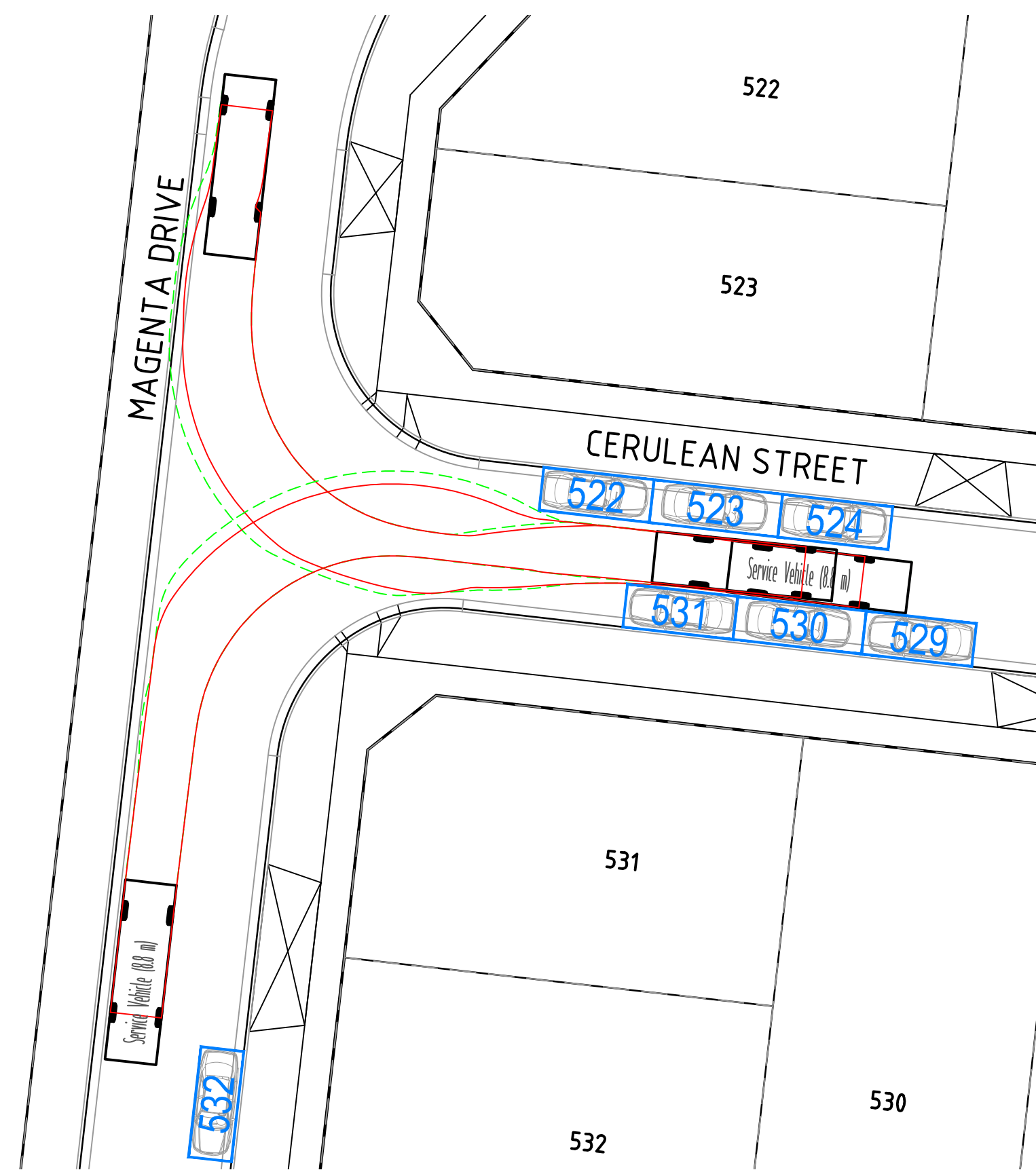
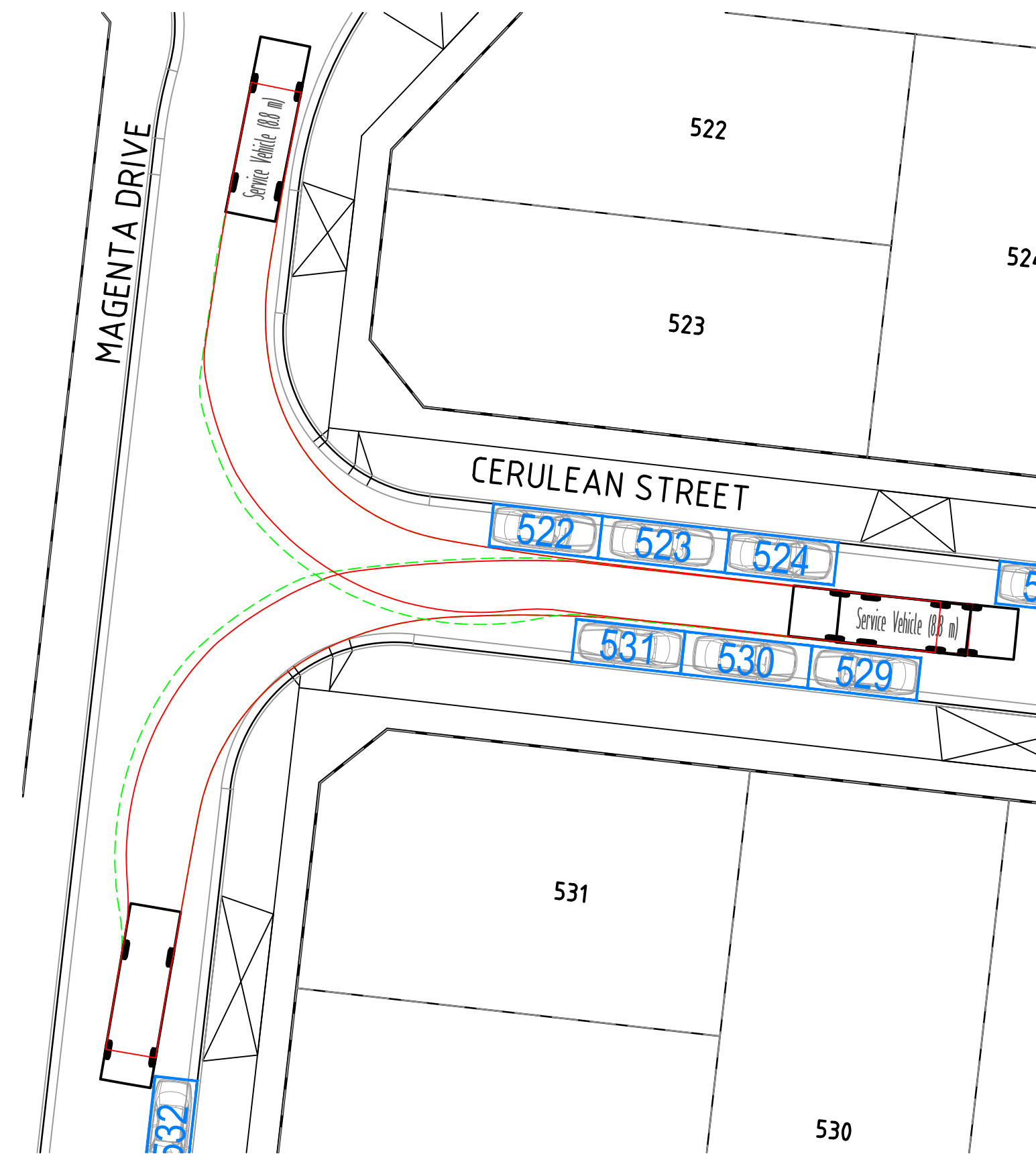

**CW Cossill & Webley**  
CONSULTING ENGINEERS  
Mailing Address  
PO Box 33152  
Melbourne VIC 3004  
T (03) 8548 1560  
Street Address  
Level 20, 390 St Kilda Road  
Melbourne VIC 3004  
E melbourne@cosweb.com.au

CLIENT	<b>JINDING</b>
APPROVED	<i>[Signature]</i>
DESIGNED	M. NGUYEN
SCALE	1:250

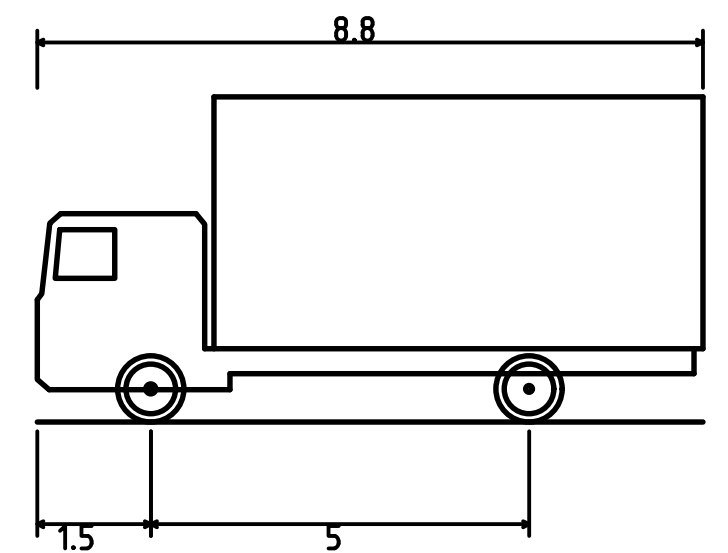
PROJECT	THE PATCH - STAGE 05
TITLE	VEHICLE SWEEP PATHS (SHEET 1 OF 4)
MUNICIPALITY	CITY OF WHITTLESEA
PP No.	717154
DRAWING No.	3201-05-940
REVISION	D

ORIGINAL SIZE  
A1

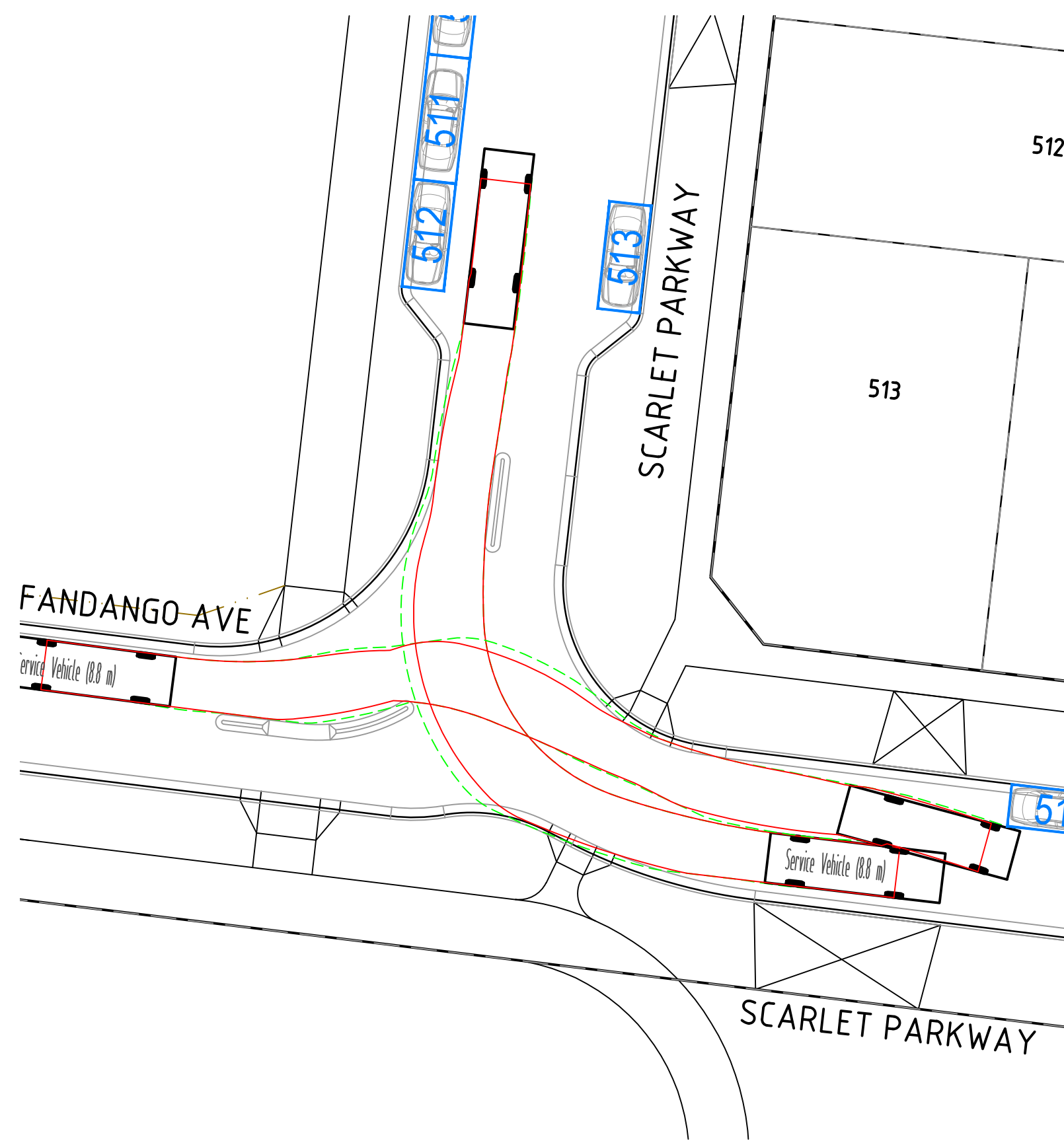
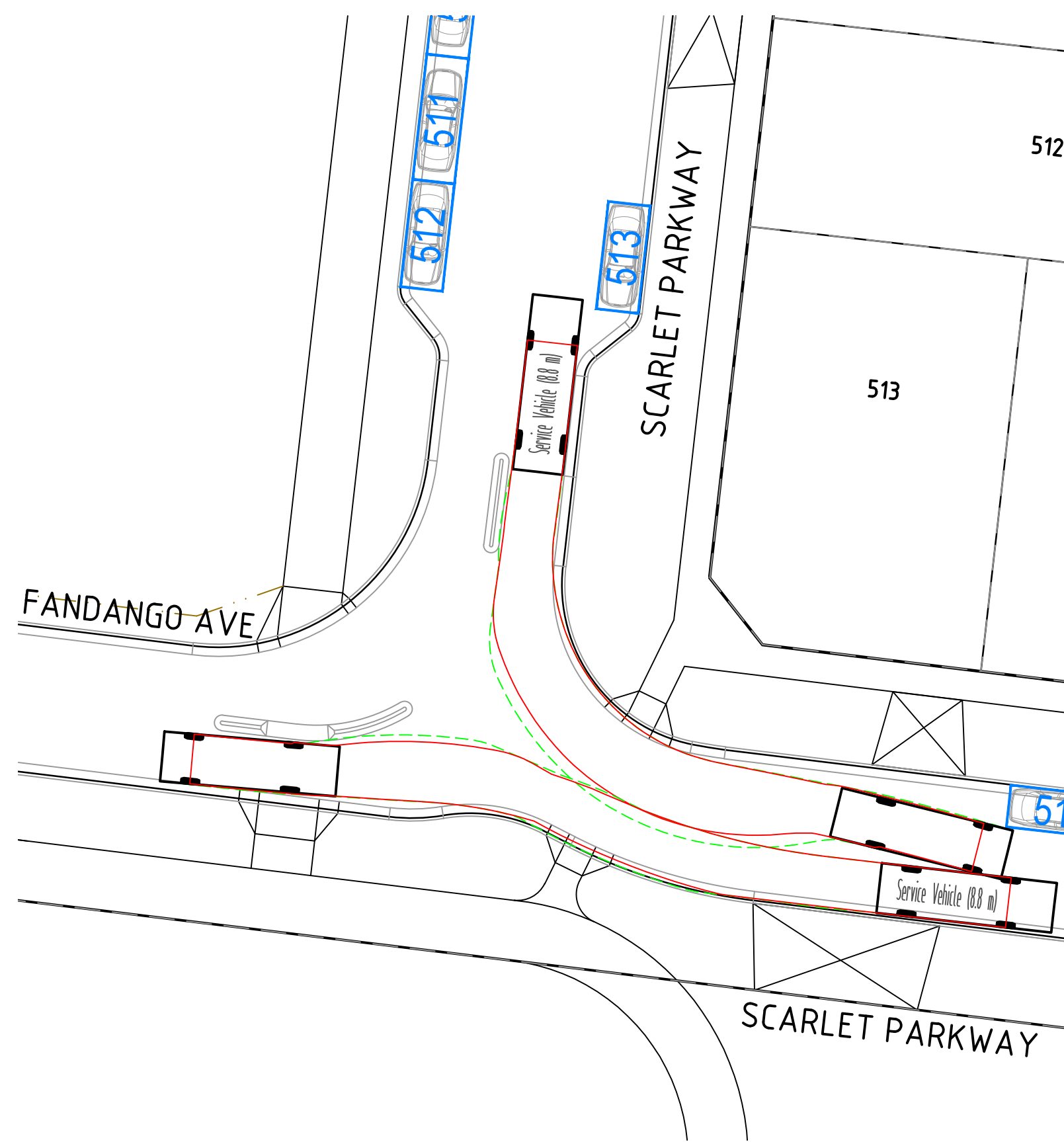




INTERSECTION OF CERULEAN STREET & MAGENTA DRIVE



Service Vehicle (8.8 m)  
Overall Length  
Overall Width  
Overall Body Height  
Min Body Ground Clearance  
Track Width  
Lock-to-lock time  
Curb to Curb Turning Radius



INTERSECTION OF SCARLET PARKWAY & FANDANGO AVE

C	26.05.22	AT		UPDATED SWEEP PATHS FOR MODIFIED SCARLET PARKWAY & TO AVOID PARKING
B	14.02.22	DW	KCL	B. J-MONCK
A	23.09.21	KCL	KCL	B. J-MONCK
				ISSUED FOR APPROVAL
REV	DATE	DRN	CKD	APP
				AMENDMENT

H 1:250  
SCALE @ A1



COPYRIGHT  
The concepts and information contained in this document are the Copyright of Cossill & Webley Consulting Engineers. Use or copying of the document in whole or part without the written permission of Cossill & Webley Consulting Engineers constitutes an infringement of copyright.

This plan is not to be used for construction unless issued as revision 0 or higher

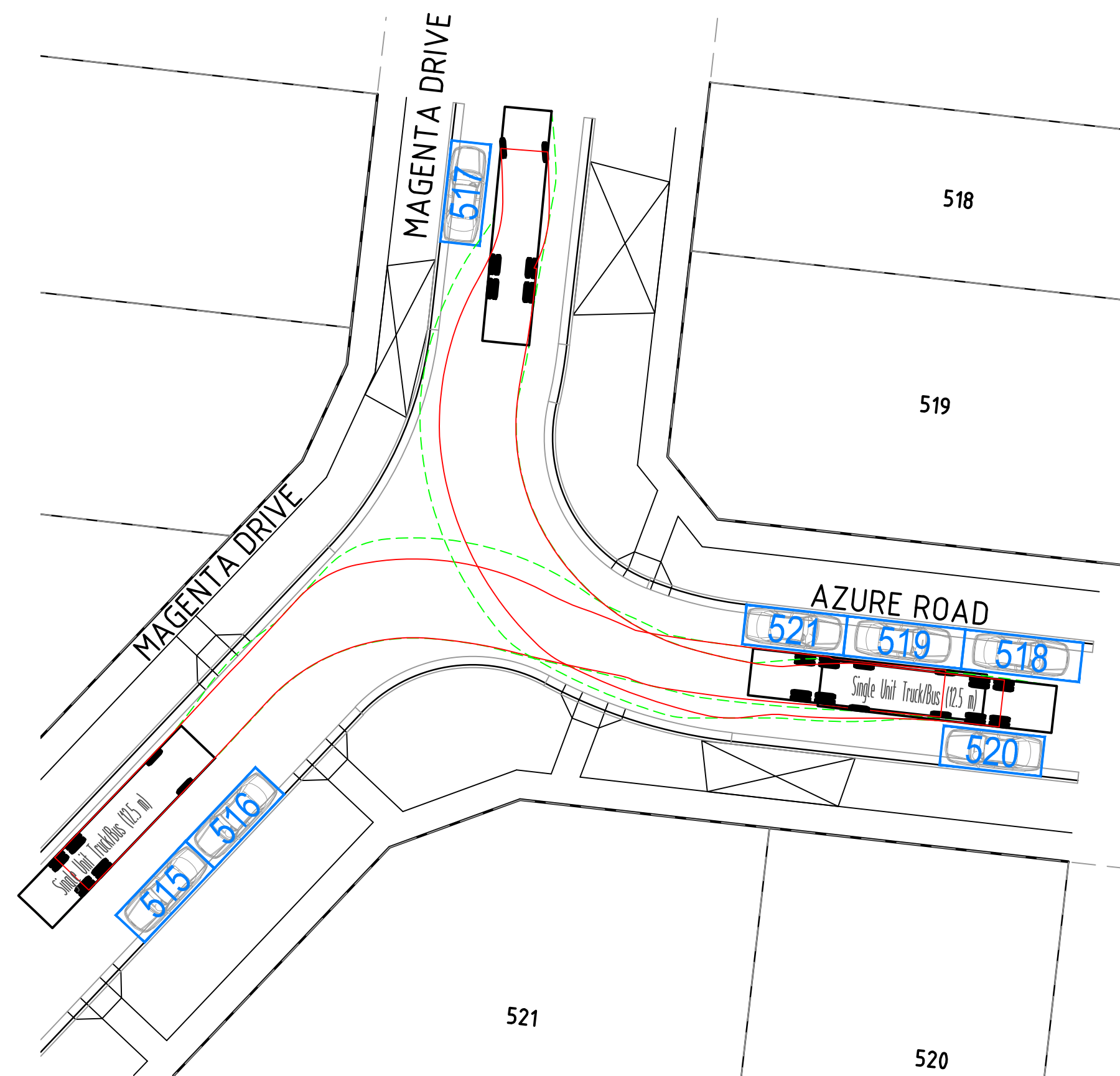

**CW Cossill & Webley**  
CONSULTING ENGINEERS  
Mailing Address  
PO Box 33152  
Melbourne VIC 3004  
T (03) 8548 1560  
Street Address  
Level 20, 390 St Kilda Road  
Melbourne VIC 3004  
E melbourne@cosweb.com.au

CLIENT	
APPROVED	
DESIGNED	M. NGUYEN
SCALE	1:250

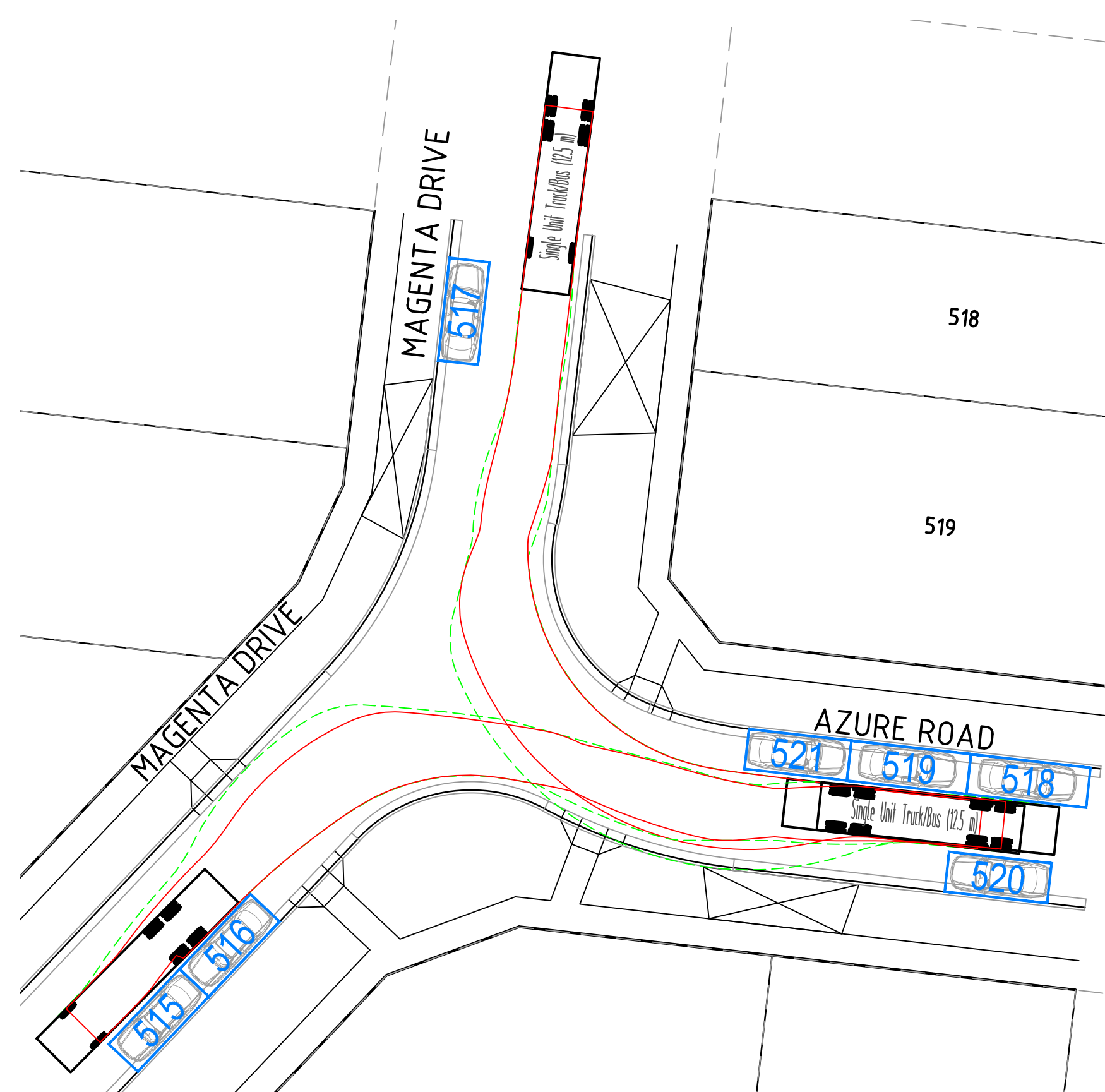
PROJECT	THE PATCH - STAGE 05
TITLE	VEHICLE SWEEP PATHS (SHEET 2 OF 4)
MUNICIPALITY	CITY OF WHITTLESEA
PP No.	717154
DRAWING No.	3201-05-941
REVISION	C

ORIGINAL  
SIZE  
A1



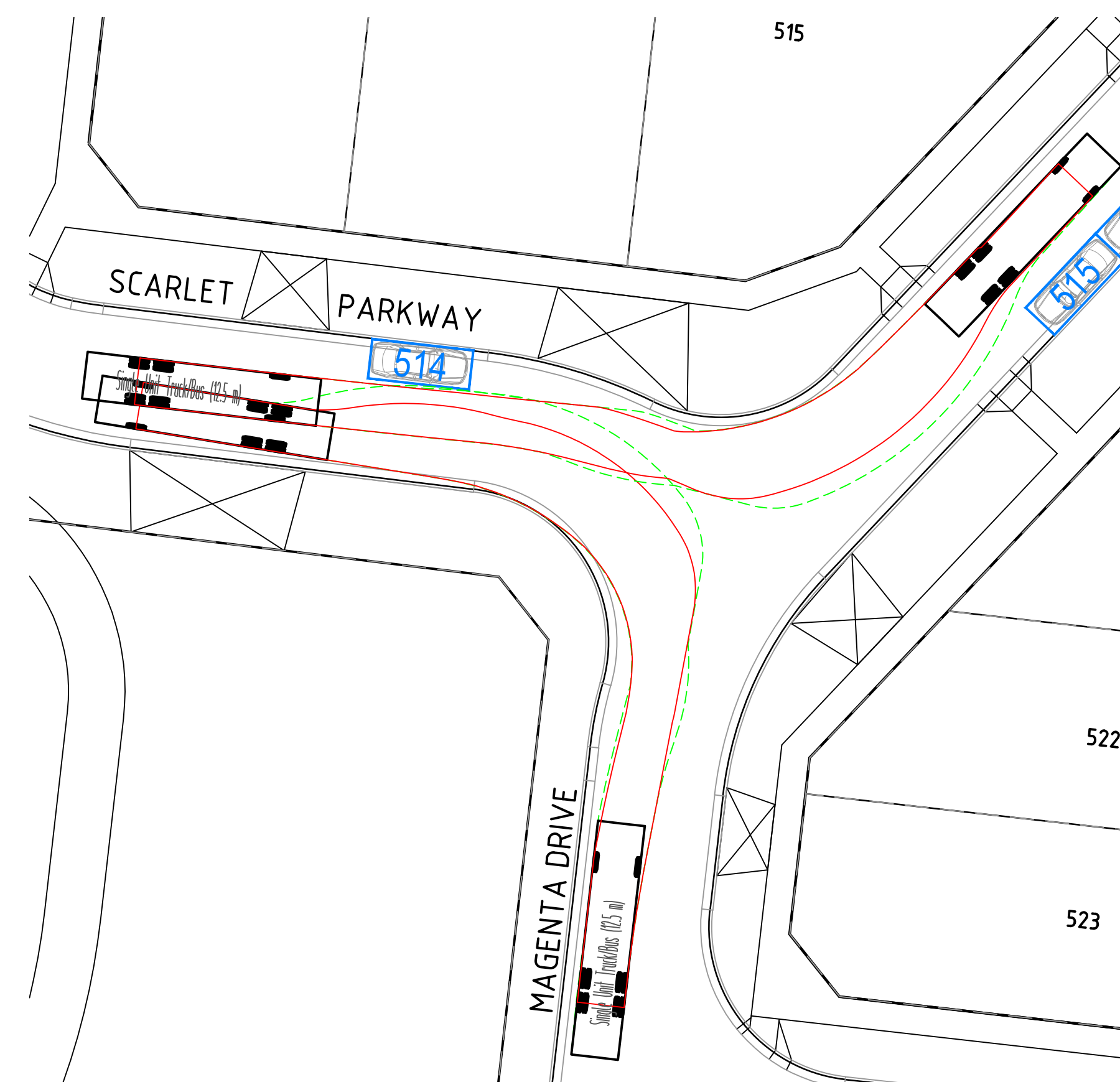


LEFT IN LEFT OUT

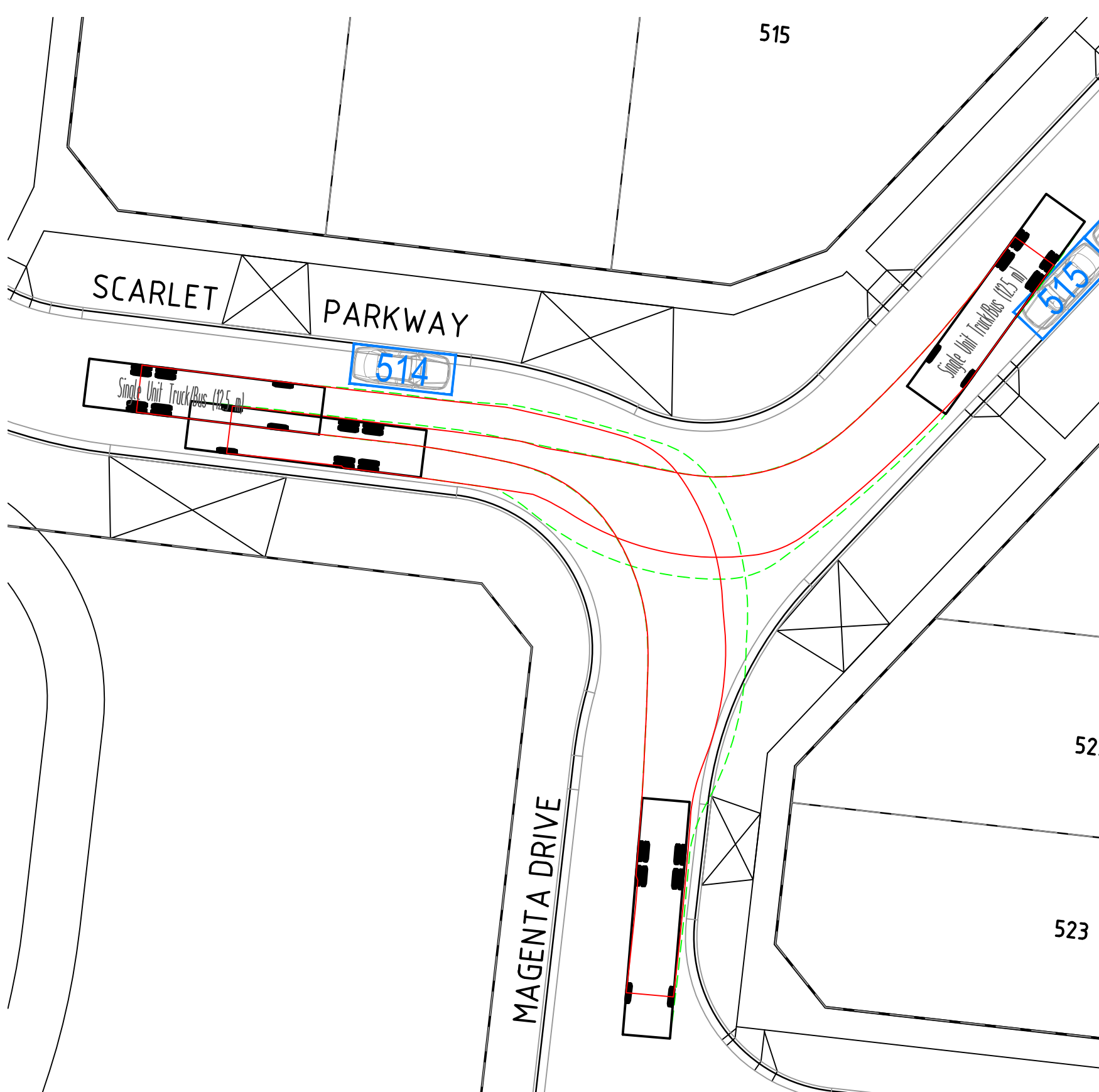


RIGHT IN RIGHT OUT

INTERSECTION OF AZURE ROAD & MAGENTA DRIVE

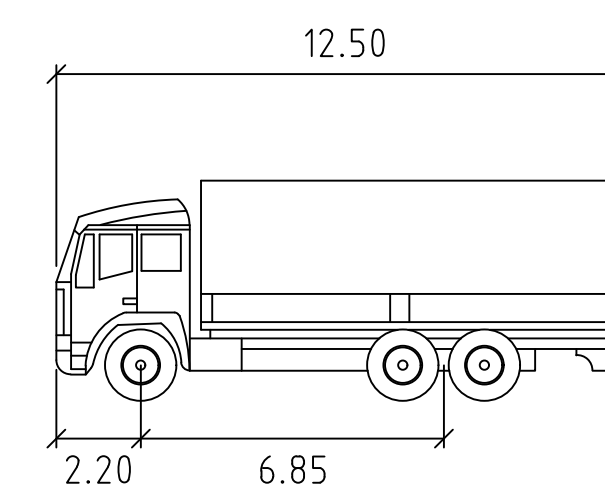


LEFT IN LEFT OUT



RIGHT IN RIGHT OUT

INTERSECTION OF SCARLET PARKWAY & MAGENTA DRIVE



SU TRUCK

	Width	2.50
	Track	2.50
	Lock to Lock Time	6.0
	Steering Angle	36.6

B	26.05.22	AT		PATHS AMENDED TO AVOID PARKING LAYOUT
A	14.02.22	DW	KCL	B. J-MONCK
				ADDITIONAL DRAWING AS PER COUNCIL COMMENTS - ISSUED FOR APPROVAL
REV	DATE	DRN	CKD	APP
				AMENDMENT

H 1:250  
SCALE @ A1



**COPYRIGHT**  
The concepts and information contained in this document are the Copyright of Cossill & Webley Consulting Engineers. Use or copying of the document in whole or part without the written permission of Cossill & Webley Consulting Engineers constitutes an infringement of copyright.

This plan is not to be used for construction unless issued as revision 0 or higher

**Cossill & Webley**  
CONSULTING ENGINEERS

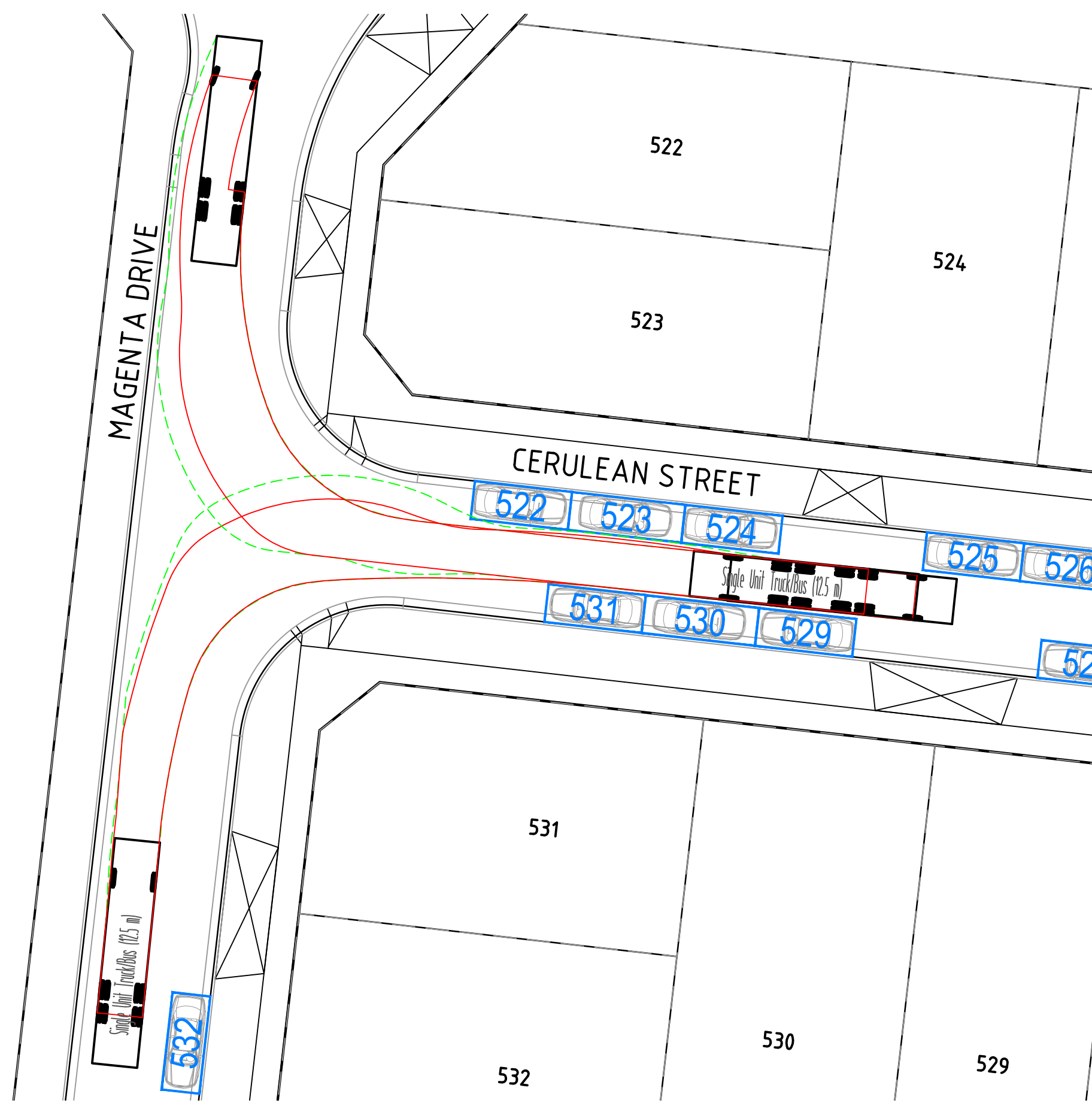
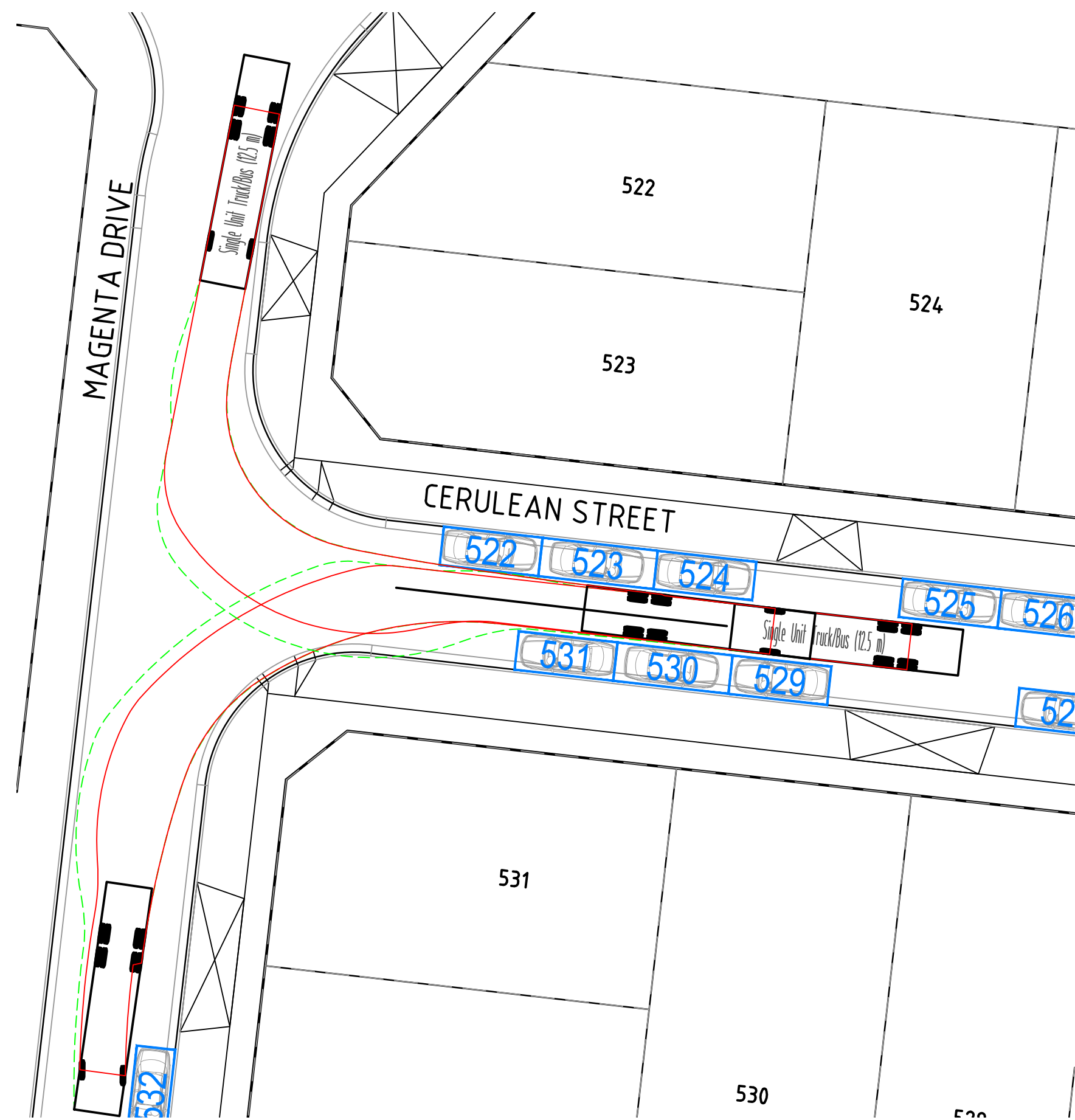

Mailing Address  
PO Box 33152  
Melbourne VIC 3004  
T (03) 8548 1560

Street Address  
Level 20, 390 St Kilda Road  
Melbourne VIC 3004  
E melbourne@cosweb.com.au

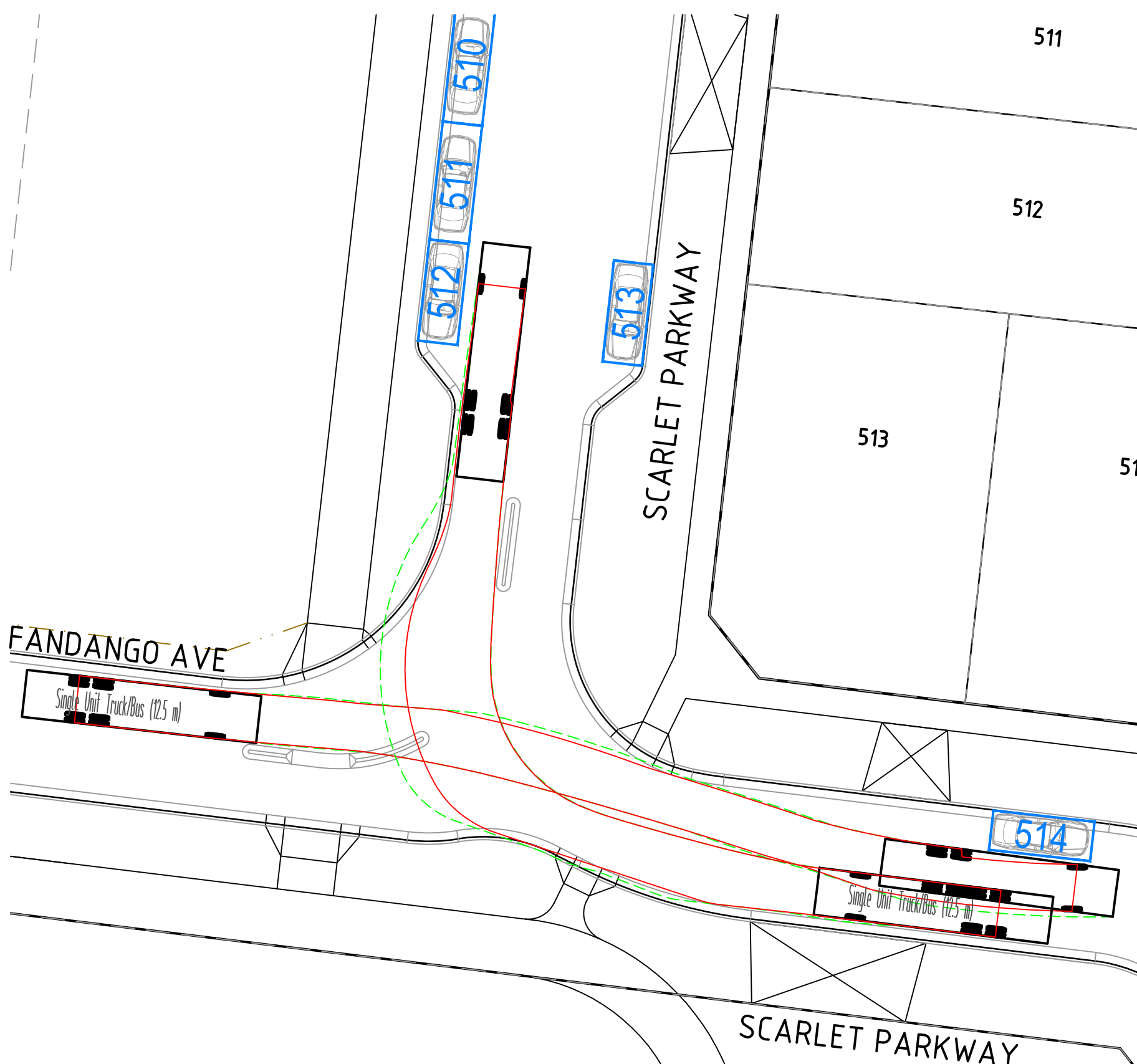
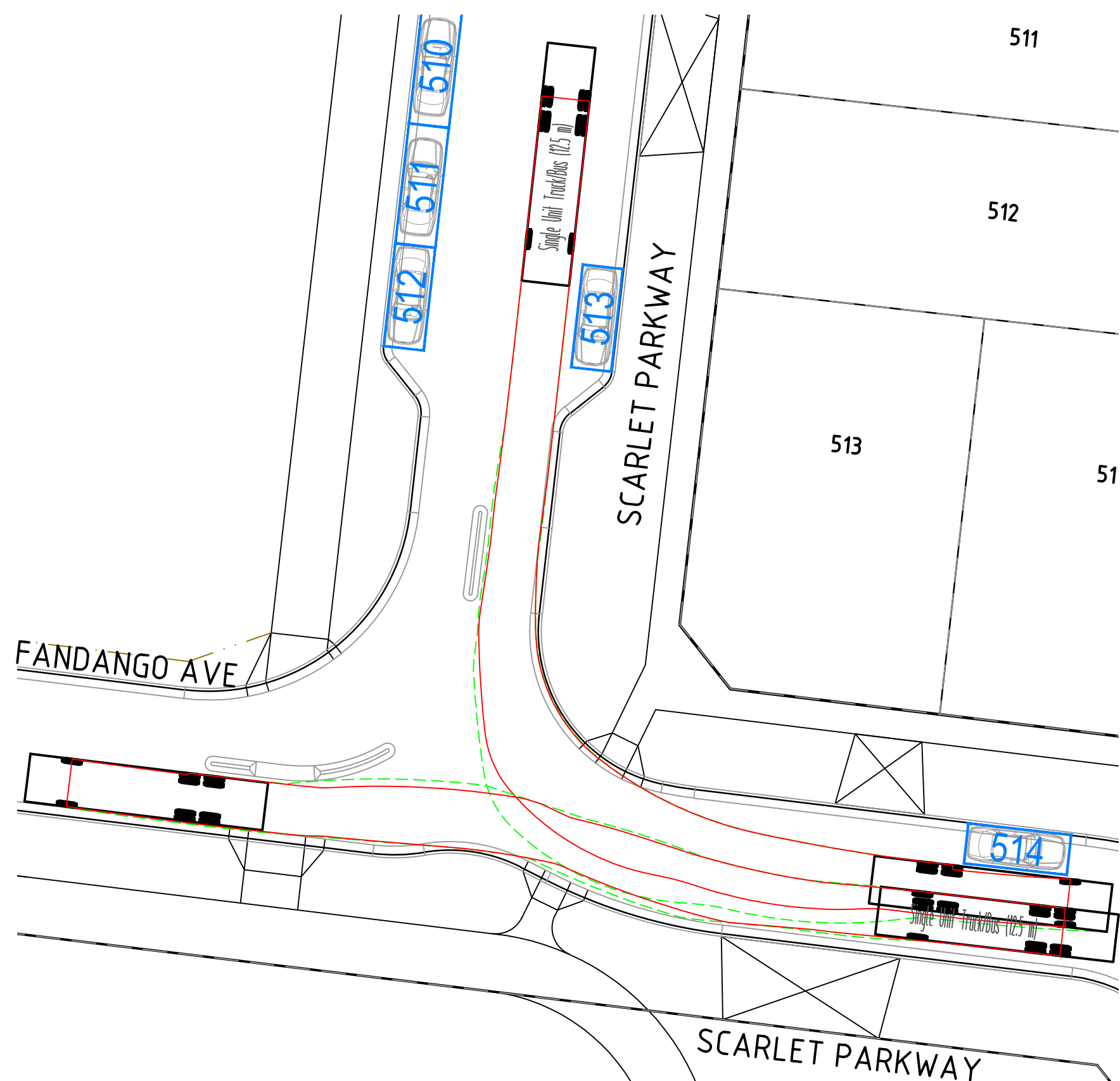
CLIENT		PROJECT	
		THE PATCH - STAGE 05	
APPROVED		TITLE	
		VEHICLE SWEEP PATHS (SHEET 3 OF 4)	
DESIGNED		MUNICIPALITY	
M. NGUYEN		CITY OF WHITTLESEA	
SCALE		PP No.	DRAWING No.
1:250		717154	3201-05-942
		REVISION	B

ORIGINAL  
SIZE  
A1

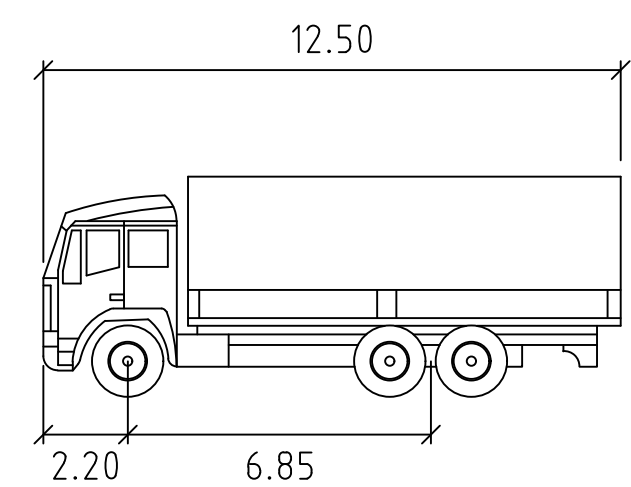




INTERSECTION OF CERULEAN STREET & MAGENTA DRIVE



INTERSECTION OF SCARLET PARKWAY & FANDANGO AVE



SU TRUCK

	Width	: 2.50
	Track	: 2.50
	Lock to Lock Time	: 6.0
	Steering Angle	: 36.6

B	26.05.22	AT		UPDATED SWEEP PATHS FOR MODIFIED SCARLET PARKWAY & AVOID PARKING
A	14.02.22	DW	KCL	B. J-MONCK
				ADDITIONAL DRAWING AS PER COUNCIL COMMENTS - ISSUED FOR APPROVAL
REV	DATE	DRN	CKD	APP
				AMENDMENT

H 1:250  
SCALE @ A1

COPYRIGHT  
The concepts and information contained in this document are the Copyright of Cossill & Webley Consulting Engineers. Use or copying of the document in whole or part without the written permission of Cossill & Webley Consulting Engineers constitutes an infringement of copyright.

**CW Cossill & Webley**  
CONSULTING ENGINEERS

Mailing Address  
PO Box 33152  
Melbourne VIC 3004  
T (03) 8548 1560

Street Address  
Level 20, 390 St Kilda Road  
Melbourne VIC 3004  
E melbourne@cosweb.com.au

CLIENT	
APPROVED	
DESIGNED	M. NGUYEN
SCALE	1:250

PROJECT	THE PATCH - STAGE 05
TITLE	VEHICLE SWEEP PATHS (SHEET 4 OF 4)
MUNICIPALITY	CITY OF WHITTLESEA
PP No.	717154
DRAWING No.	3201-05-943
REVISION	B

ORIGINAL  
SIZE  
A1